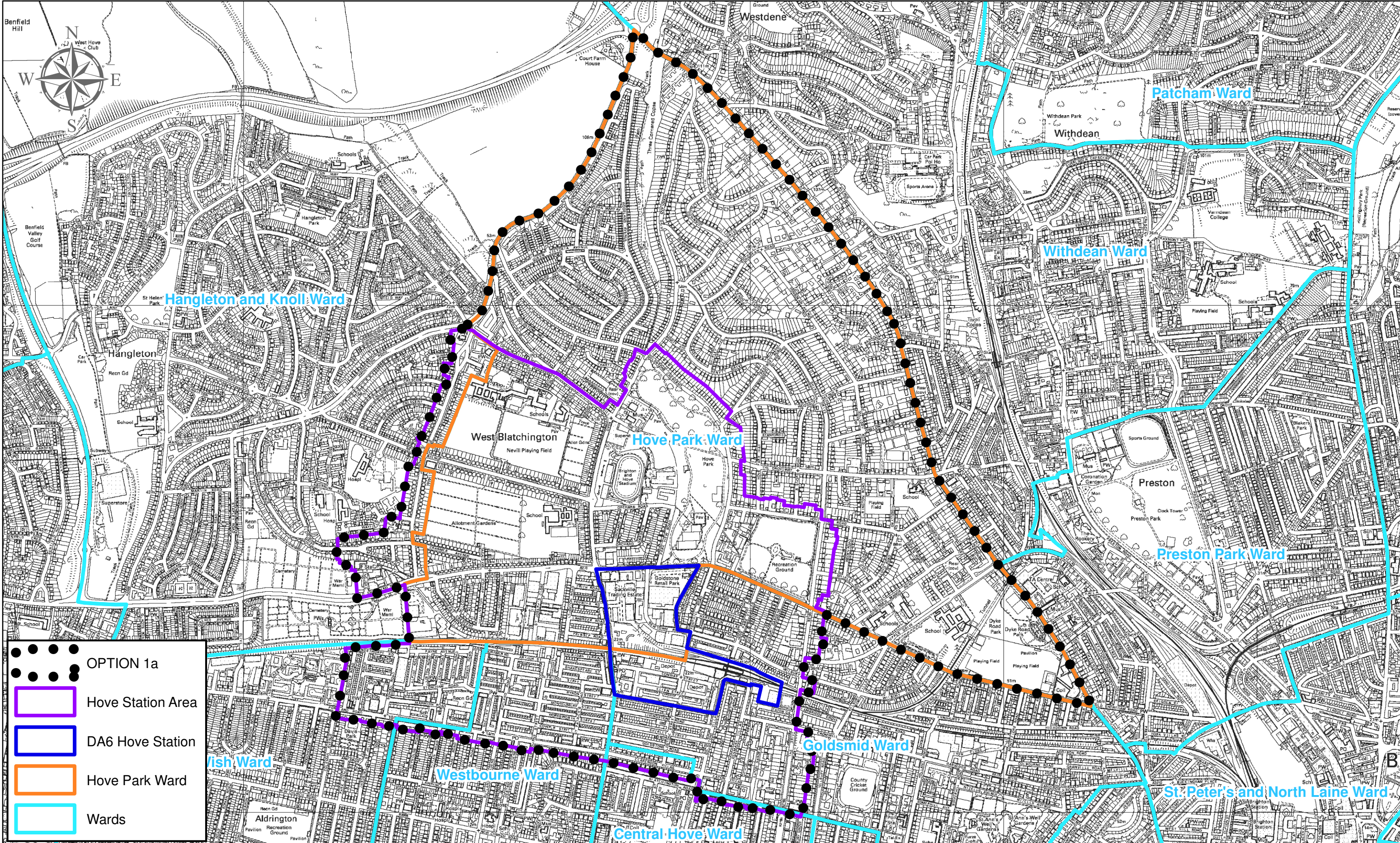







## **Appendix 8**

### **Options Circulated for Consideration to Help Resolve the Overlap in the Proposed Neighbourhood Areas**



# Hove Station and Hove Park Neighbourhood Areas – June 2014 OPTION 1a



-  OPTION 1a
-  Hove Station Area
-  DA6 Hove Station
-  Hove Park Ward
-  Wards

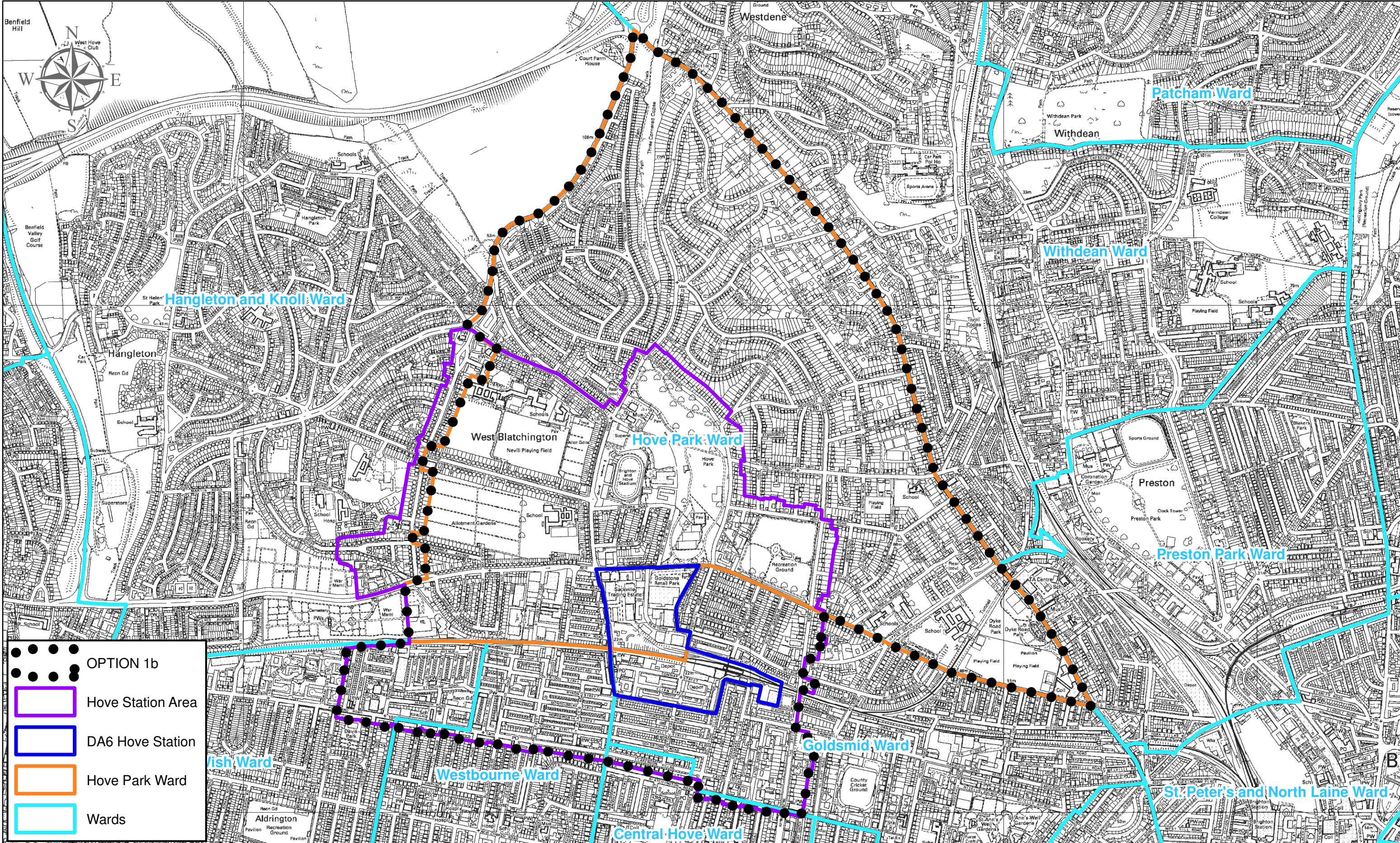
**Scale: 1:13,491**




(c) Crown Copyright. All rights reserved. Licence: 100020999, Brighton & Hove City Council. 2014. Mapping & Information, Planning Strategy Group.



# Hove Station and Hove Park Neighbourhood Areas – June 2014 OPTION 1b



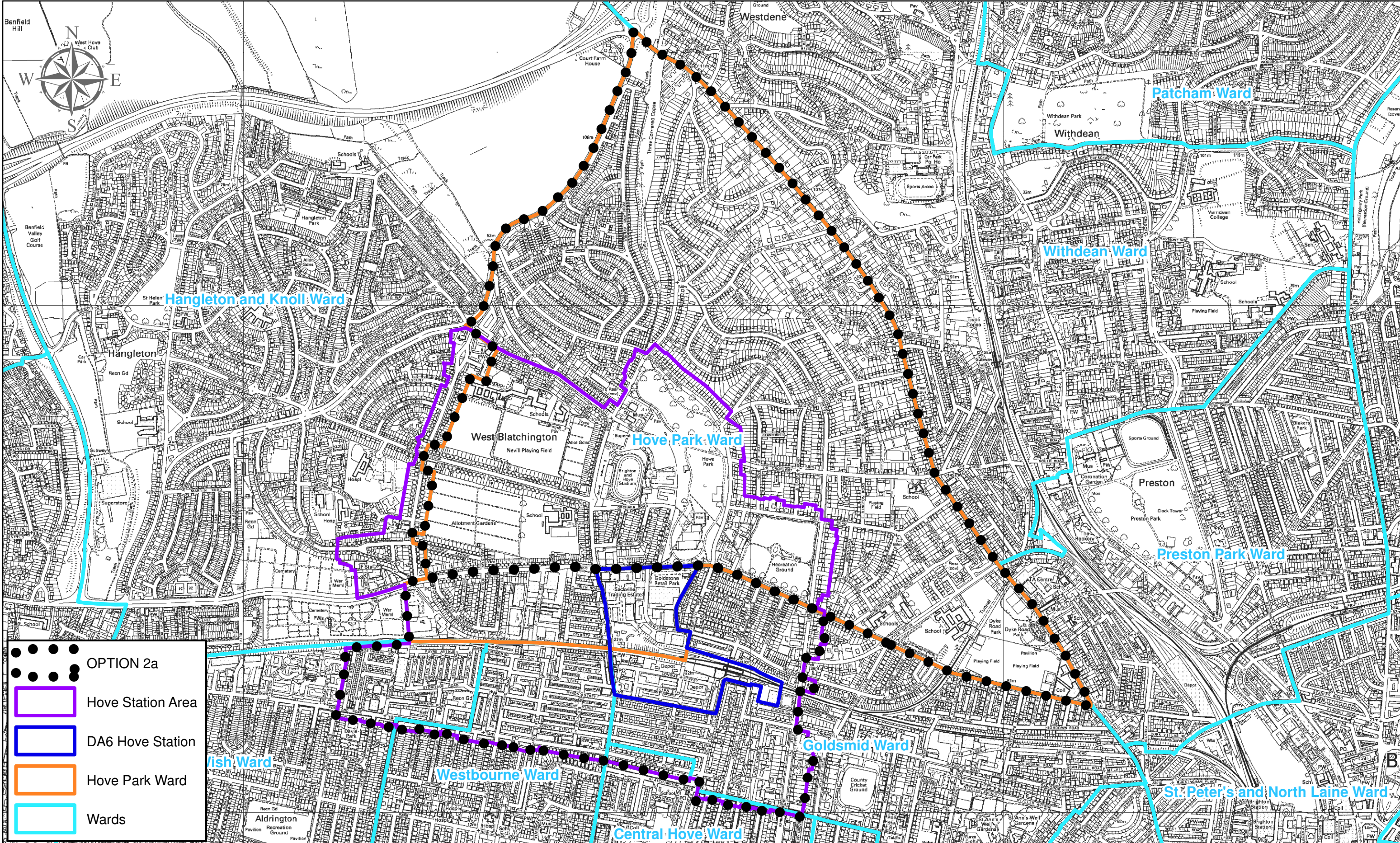
**Scale: 1:13,491**




(c) Crown Copyright. All rights reserved. Licence: 100020999, Brighton & Hove City Council. 2014. Mapping & Information, Planning Strategy Group.



# Hove Station and Hove Park Neighbourhood Areas – June 2014 OPTION 2a



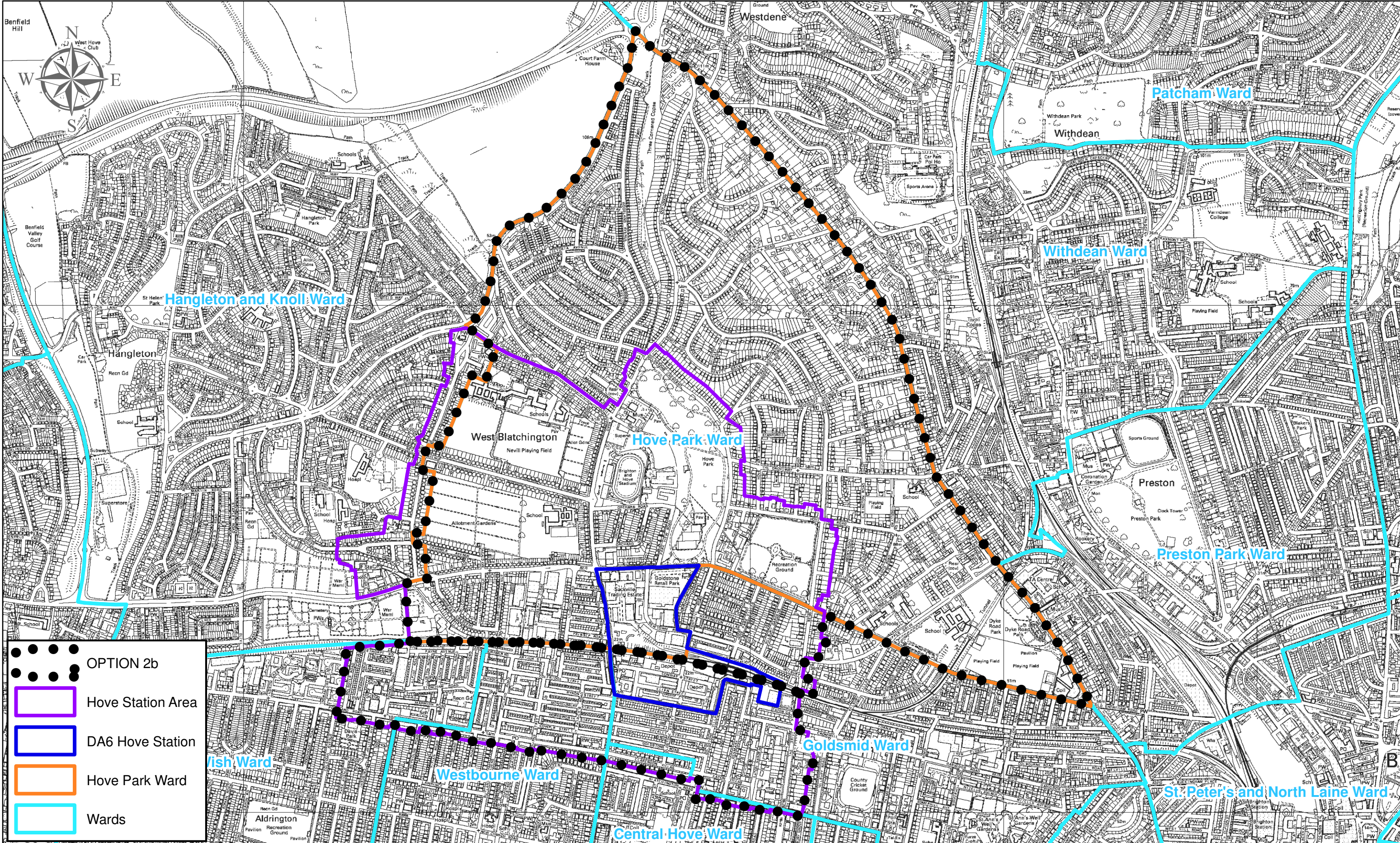
Scale: 1:13,491








(c) Crown Copyright. All rights reserved. Licence: 100020999, Brighton & Hove City Council. 2014. Mapping & Information, Planning Strategy Group.



# Hove Station and Hove Park Neighbourhood Areas – June 2014 OPTION 2b



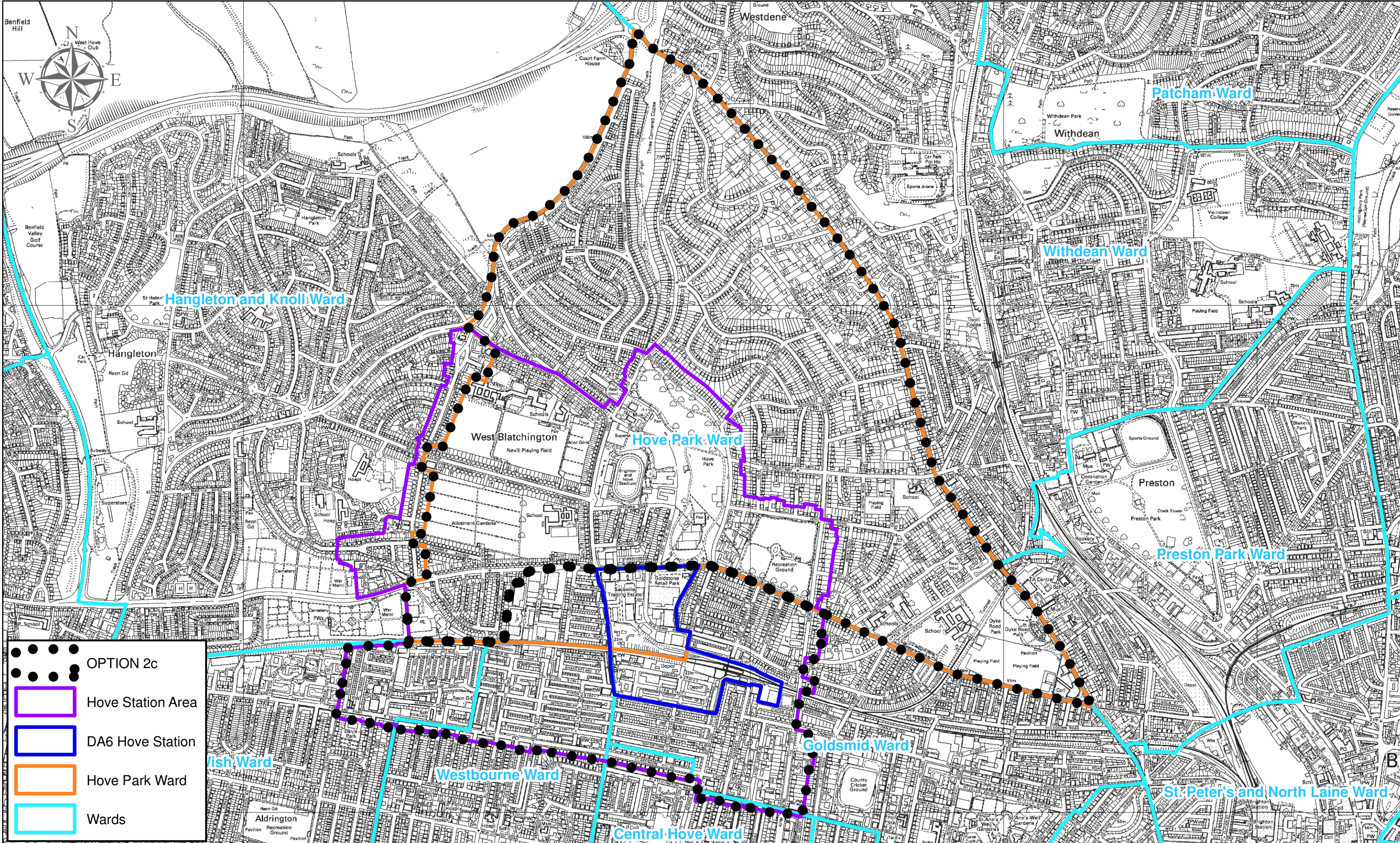
-  OPTION 2b
-  Hove Station Area
-  DA6 Hove Station
-  Hove Park Ward
-  Wards



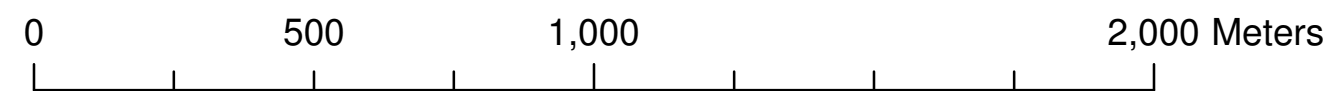
(c) Crown Copyright. All rights reserved. Licence: 100020999, Brighton & Hove City Council. 2014. Mapping & Information, Planning Strategy Group.



# Hove Station and Hove Park Neighbourhood Areas – June 2014 OPTION 2c



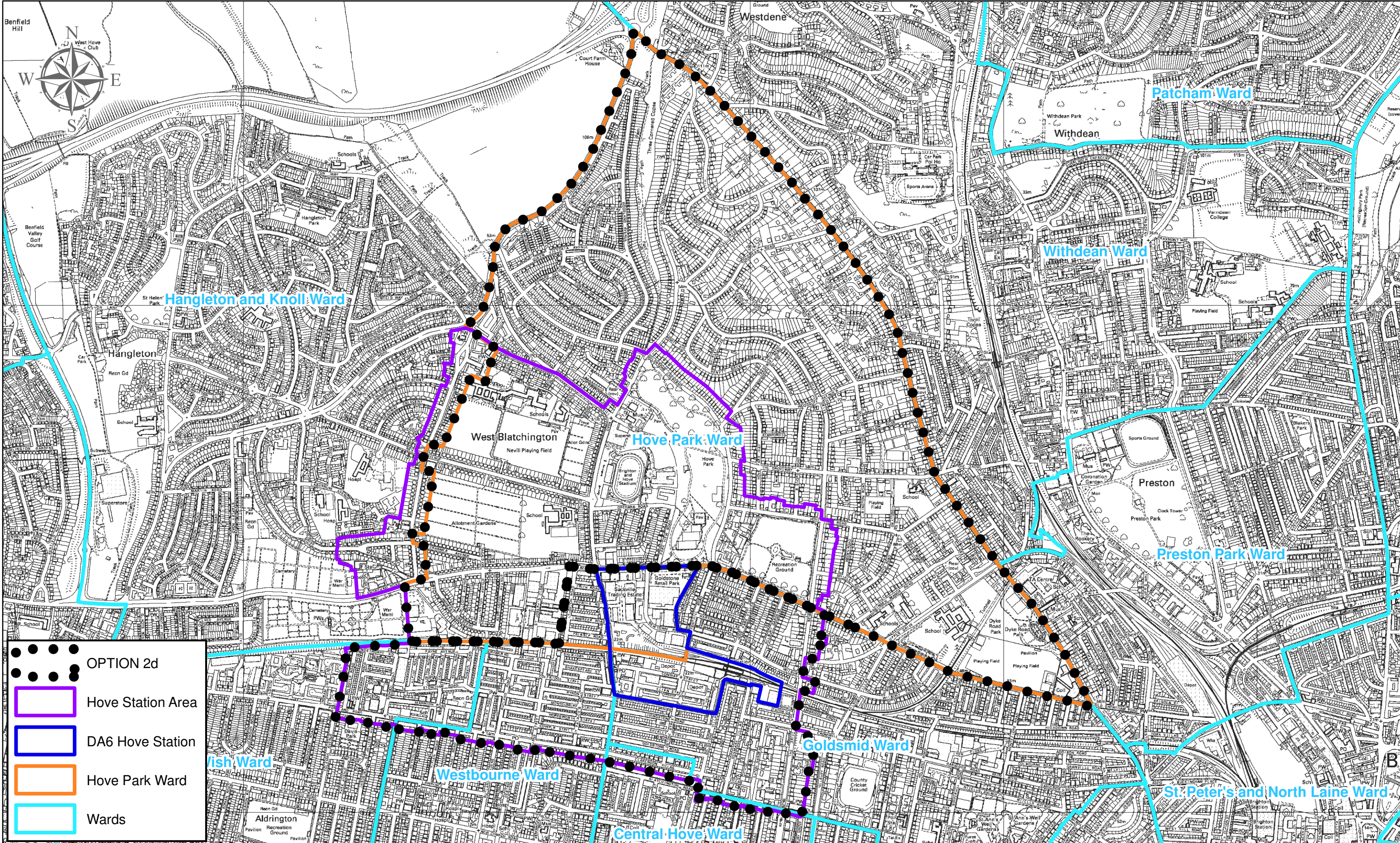
Scale: 1:13,491




(c) Crown Copyright. All rights reserved. Licence: 100020999, Brighton & Hove City Council. 2014. Mapping & Information, Planning Strategy Group.



# Hove Station and Hove Park Neighbourhood Areas – June 2014 OPTION 2d



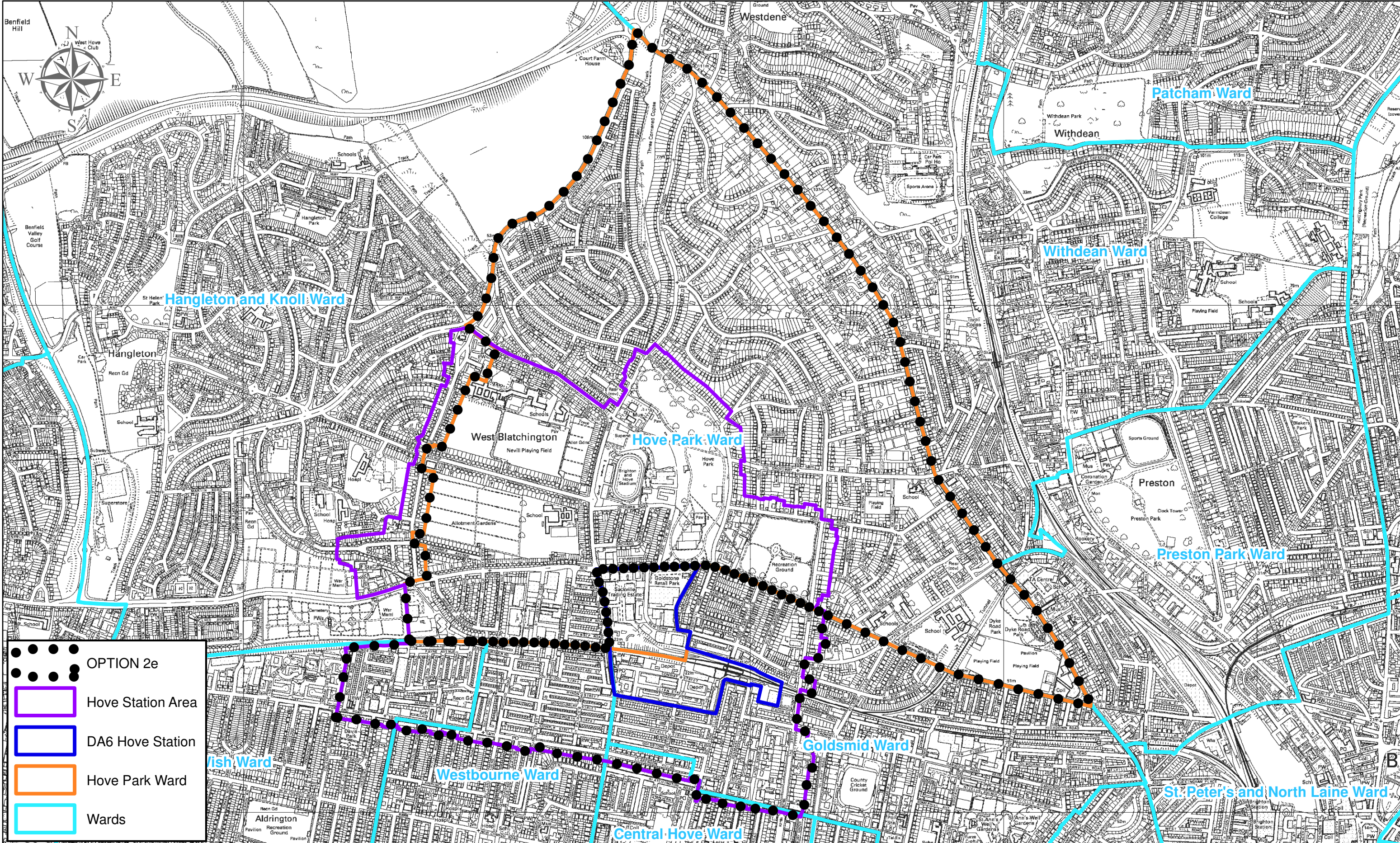
Scale: 1:13,491



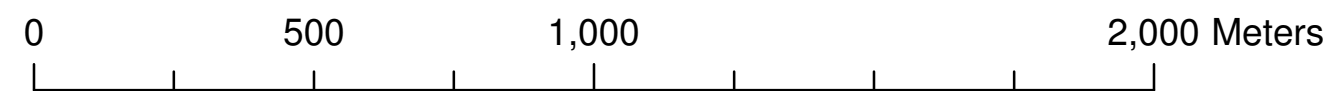
(c) Crown Copyright. All rights reserved. Licence: 100020999, Brighton & Hove City Council. 2014. Mapping & Information, Planning Strategy Group.



# Hove Station and Hove Park Neighbourhood Areas – June 2014 OPTION 2e



**Scale: 1:13,491**



(c) Crown Copyright. All rights reserved. Licence: 100020999, Brighton & Hove City Council. 2014. Mapping & Information, Planning Strategy Group.